

5m SACRAMENTO (Sacramento Ave)



0
0



35m WINTERS

38.5
62



30m Feed and litter zone

41.9
67.5

20m WOODLAND

60.6
97.5



10m SACRAMENTO (1st crossing of the finish line)

82.3
132.5

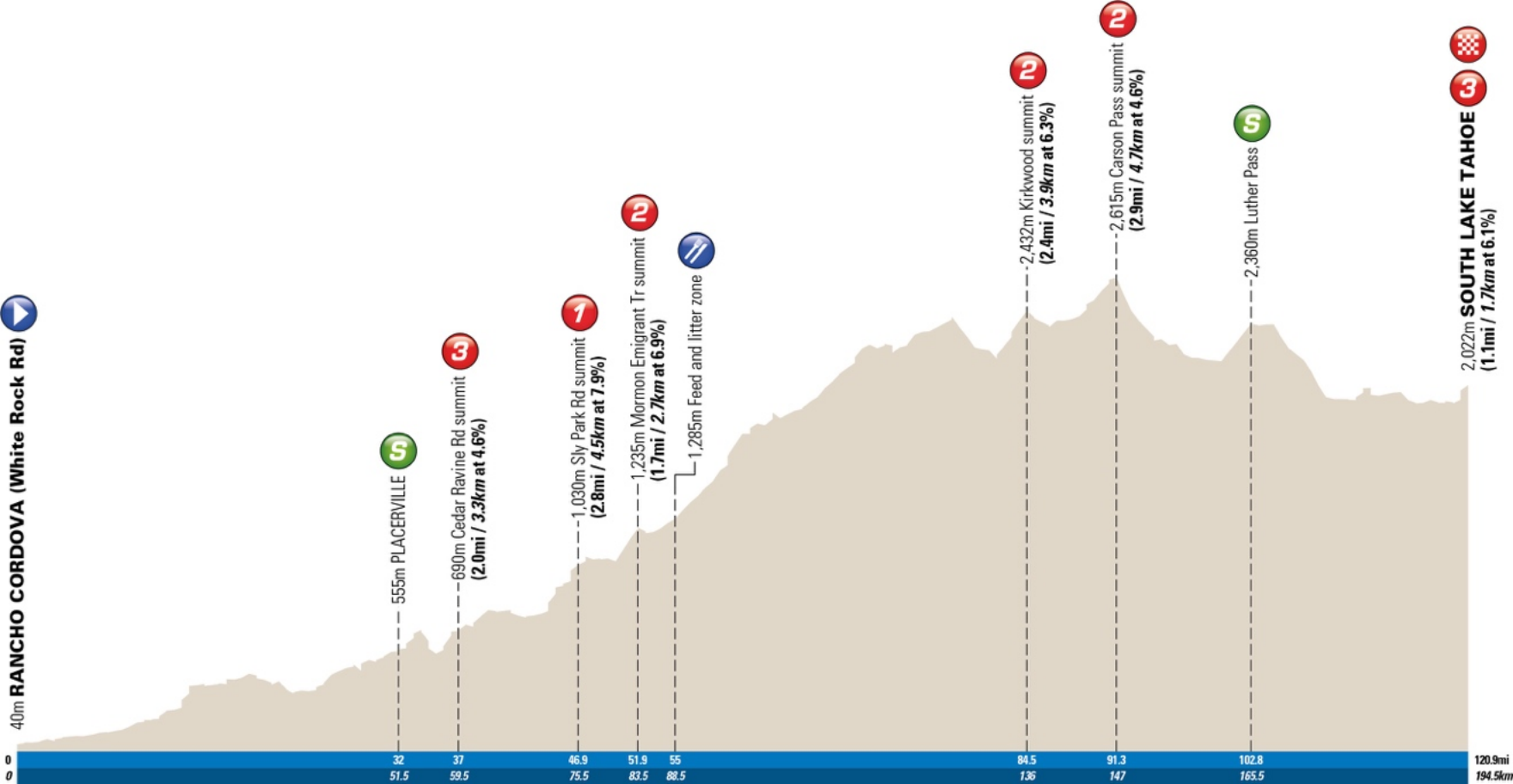


10m SACRAMENTO

88.9mi
143km



40m RANCHO CORDOVA (White Rock Rd)



S

3

1

2

//

2

2

S

3

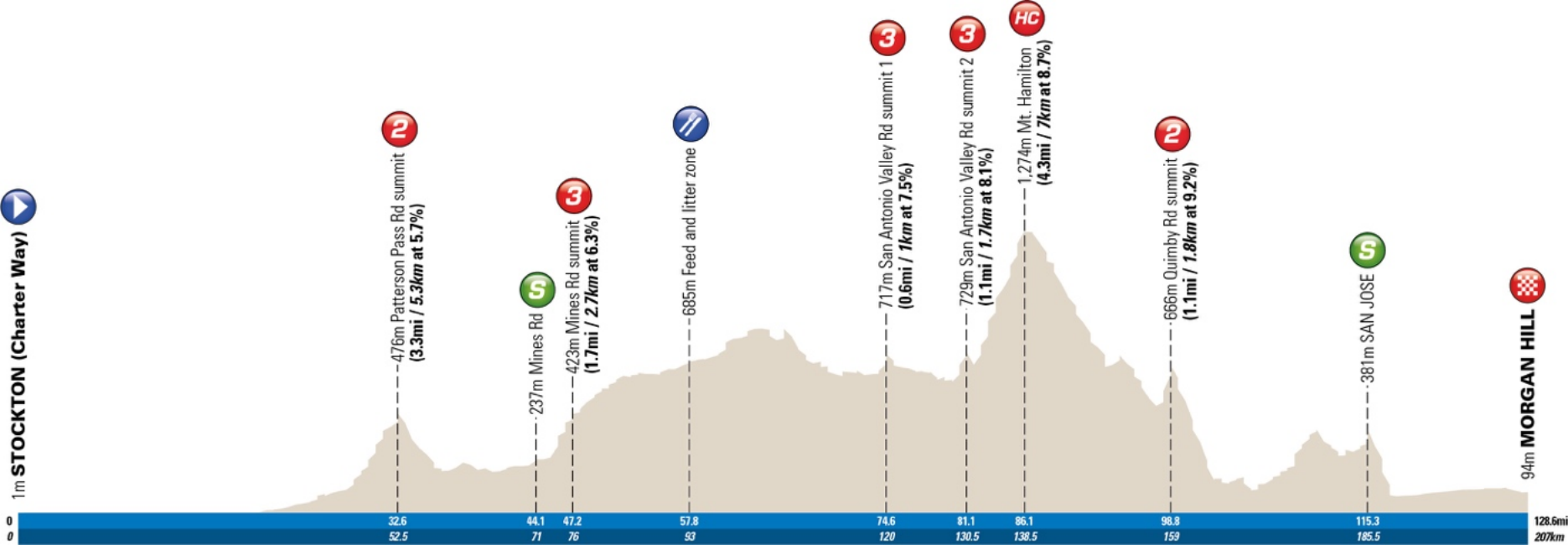
3

120.9mi
194.5km



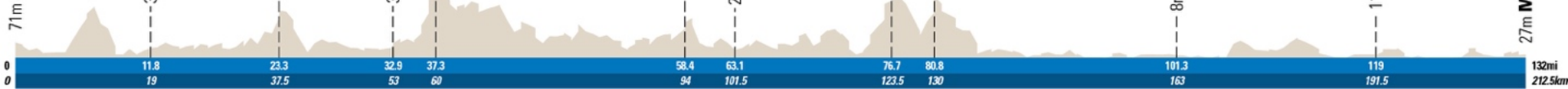
1m STOCKTON (Charter Way)

0
0



94m MORGAN HILL

128.6mi
207km





3m PISMO BEACH (Hwy 1)

0
0

25.2
40.5



---79m ORCUTT

50
80.5



---468m Foxen Canyon Rd summit
(0.5mi / 0.9km at 7.6%)

55
88.5



---361m Foxen Canyon Rd summit
(0.5mi / 0.8km at 8%)

58.4
94



---251m Feed and litter zone

79.8
128.5



---641m San Marcos Pass Rd summit
(3.7mi / 5.9km at 6.8%)

101.3
163

---31m TORO CANYON

111.5
179.5



---277m Casitas Pass Rd summit
(2.5mi / 4km at 5.5%)

114
183.5



---325m Casitas Pass Rd summit
(1.2mi / 2km at 5.8%)

132.7
213.5



---108m VENTURA

135.8mi
218.5km



5m VENTURA



ONTARIO (Haven Ave)

0

0

337m



565m SAN ANTONIO HEIGHTS

8.4

13.5



1,379m Glendora Ridge Rd summit
(5.7mi / 9.2km at 6.8%)

17.4

28



306m GLENDORA

52.2

84



315m Feed and litter zone

52.5

84.5



1,048m Glendora Mountain Rd summit
(7.8mi / 12.6km at 5.1%)

61.8

99.5



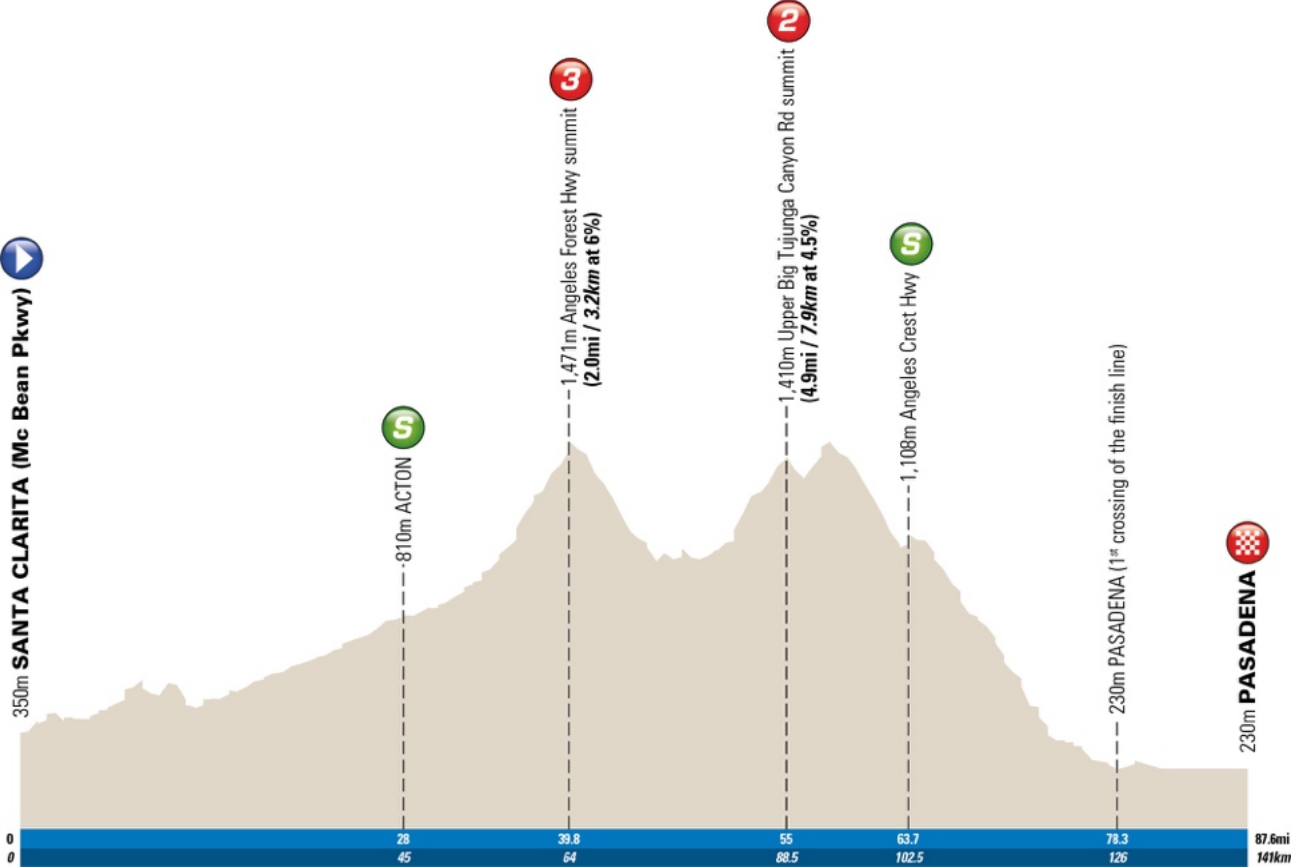
1,959m **MT. BALDY**
(5.1mi / 8.2km at 8.4%)

79.2mi

127.5km



SANTA CLARITA (Mc Bean Pkwy)





3m VENTURA (Ventura Ave)



318m Casitas Pass Rd summit
(1.2mi / 1.9km at 6.5%)

253m Casitas Pass Rd summit
(0.8mi / 1.3km at 5.1%)

117m Gobernador Canyon Rd summit
(0.9mi / 1.4km at 4.6%)

2m CARPINTERIA

277m Casitas Pass Rd summit
(2.5mi / 4km at 5.5%)

325m Casitas Pass Rd summit
(1.2mi / 2km at 5.8%)

5 VENTURA



5m VENTURA

60mi
96.5km



337m **ONTARIO (Haven Ave)**

0
0

5

294m GLENDORA

19
30.5

1

1,048m Glendora Mountain Rd summit
(7.8mi / 12.6km at 5.1%)

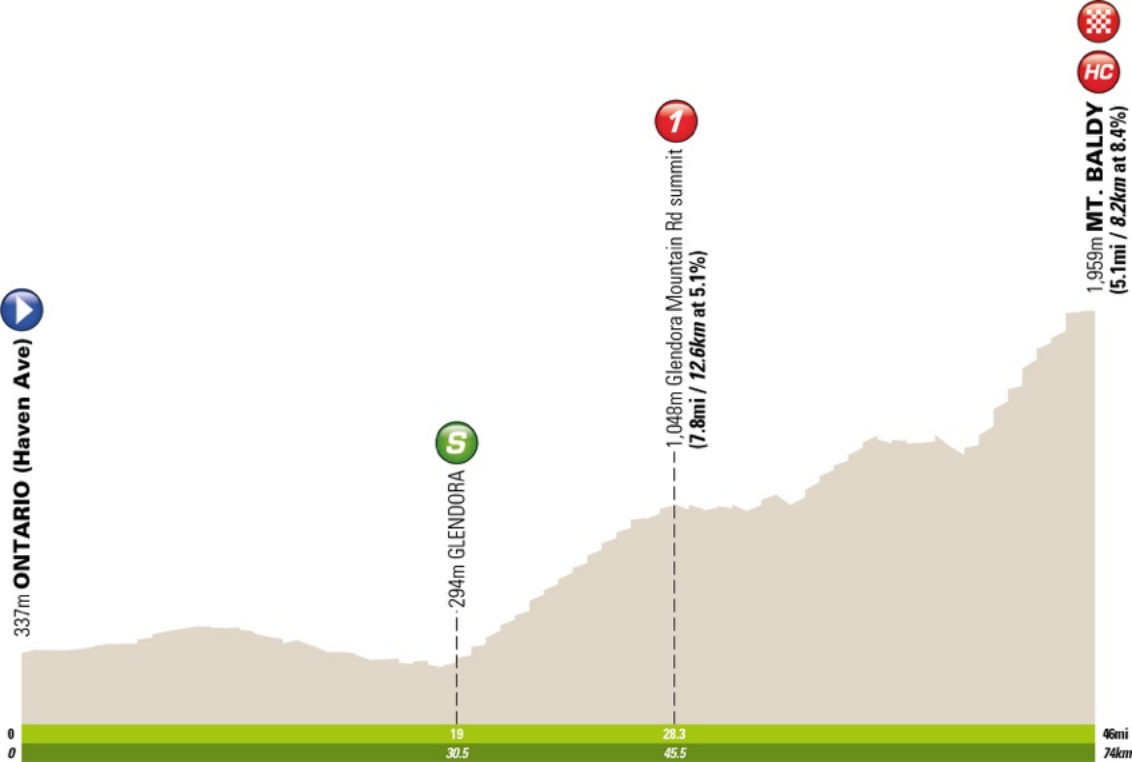
28.3
45.5



HC

1,959m **MT. BALDY**
(5.1mi / 8.2km at 8.4%)

46mi
74km





350m **SANTA CLARITA (Mc Bean Pkwy)**

